

# Links by Country (A)

[Buy data](#) [Donate](#)

If you don't find the country name you're looking for here, try the [Country cross-reference](#) page. International country calling codes have been moved to the [Country codes](#) page.

Country	Primary	Secondary	Stats	Postcode	Maps	TZs
Afghanistan	<a href="#">province</a>	<a href="#">district</a>	<a href="#">Stats</a>		<a href="#">Atlas</a> <a href="#">CIA</a> <a href="#">Clik</a> <a href="#">HCR</a> <a href="#">Map</a> <a href="#">Mgl</a> <a href="#">PDF</a>	+04:30
Åland Islands	<a href="#">municipality</a>				<a href="#">Map</a>	+02:00 D
Albania	<a href="#">county</a>	<a href="#">commune</a>	<a href="#">Stats</a>		<a href="#">CIA</a> <a href="#">HCR</a> <a href="#">Map</a> <a href="#">Map</a> <a href="#">Mgl</a> <a href="#">PDF</a> <a href="#">PDF</a>	+01:00 D
Algeria	<a href="#">province</a>	<a href="#">commune</a>	<a href="#">Stats</a>		<a href="#">CIA</a> <a href="#">Map</a> <a href="#">Map</a> <a href="#">Mgl</a> <a href="#">Mgl</a> <a href="#">PDF</a>	+01:00
American Samoa	<a href="#">district</a>	<a href="#">county</a>		<a href="#">Post</a>	<a href="#">Atlas</a> <a href="#">PDF</a> <a href="#">PDF</a>	-11:00
Andorra	<a href="#">parish</a>		<a href="#">Stats</a>		<a href="#">Map</a> <a href="#">Map</a>	+01:00 D
Angola	<a href="#">province</a>	<a href="#">council</a>	<a href="#">LoC</a>		<a href="#">CIA</a> <a href="#">HCR</a> <a href="#">Map</a> <a href="#">Mgl</a> <a href="#">PDF</a>	+01:00
Anguilla	<a href="#">district</a>		<a href="#">Stats</a>		<a href="#">Map</a> <a href="#">Map</a> <a href="#">PDF</a>	-04:00
Antarctica	<a href="#">claim</a>				<a href="#">CIA</a>	<a href="#">Zones</a> D
Antigua and Barbuda	<a href="#">parish</a>		<a href="#">Stats</a>		<a href="#">CIA</a> <a href="#">Map</a> <a href="#">Map</a> <a href="#">Mgl</a>	-04:00
Argentina	<a href="#">province</a>	<a href="#">department</a>	<a href="#">Stats</a>	<a href="#">Post</a>	<a href="#">CIA</a> <a href="#">Mgl</a>	<a href="#">Zones</a>
Armenia	<a href="#">province</a>		<a href="#">Stats</a>		<a href="#">Clik</a> <a href="#">Map</a>	+04:00 D
Aruba	<a href="#">none</a>				<a href="#">Map</a>	-04:00
Australia	<a href="#">state</a>	<a href="#">shire</a>	<a href="#">Stats</a>	<a href="#">Post</a>	<a href="#">CIA</a> <a href="#">Map</a> <a href="#">Mgl</a>	<a href="#">Zones</a> D
Austria	<a href="#">state</a>	<a href="#">district</a>	<a href="#">Stats</a> <a href="#">LoC</a>	<a href="#">Post</a>	<a href="#">CIA</a> <a href="#">Map</a> <a href="#">Mgl</a>	+01:00 D
Azerbaijan	<a href="#">district</a>			<a href="#">Post</a> <a href="#">Post</a>	<a href="#">CIA</a> <a href="#">Mgl</a>	+04:00 D

**Country:** common English name of the country.

**Primary:** most frequent type of primary administrative division. If this item is a link, it leads to information updating the country's entry in "Administrative Subdivisions of Countries".

**Secondary:** most frequent type of secondary administrative division. Links are presented as in the Primary column.

**Statistics:** link to a site with statistical information, often including the area and population of each division. It will be the country's official statistical agency site, if there is one. "LoC" links to the tables in the appendix of a Library of Congress Country Study, whenever those tables have information about country subdivisions.

**Postcodes:** link to a page allowing lookup of postal codes, or a general-interest post office site.

**Maps:** link to a map of the country, showing divisions. "CIA" is one of a series of one-sheet, public-domain maps published by the Central Intelligence Agency. "FAO" is an outline map prepared by the U.N. Food and Agriculture Organization. "HCR" is a map from the U.N. High Commissioner for Refugees site. "Mgl" is a proprietary map created by Magellan. "Clik" is a map with clickable divisions. "Custom" is a map customized for this Web site. "PDF" is a file formatted for Adobe Acrobat.

**TZs:** add or subtract the time interval, shown as +-hh:mm, from UTC (Coordinated Universal Time) to get local standard time. A "D" means that daylight

# Links by Country (B)

[Buy data](#) [Donate](#)

If you don't find the country name you're looking for here, try the [Country cross-reference](#) page. International country calling codes have been moved to the [Country codes](#) page.

Country	Primary	Secondary	Stats	Postcode	Maps	TZs
Bahamas	<a href="#">district</a>		<a href="#">Stats</a>		<a href="#">Map</a>	-05:00 D
Bahrain	<a href="#">governorate</a>				<a href="#">CIA</a> <a href="#">PDF</a> <a href="#">PDF</a>	+03:00
Bangladesh	<a href="#">division</a>	<a href="#">district</a>	<a href="#">Stats</a> <a href="#">LoC</a>	<a href="#">Post</a>	<a href="#">PDF</a> <a href="#">CIA</a> <a href="#">Map</a> <a href="#">North</a> <a href="#">South</a> <a href="#">Mgl</a>	+06:00 D
Barbados	<a href="#">parish</a>		<a href="#">Stats</a>	<a href="#">Post</a>	<a href="#">CIA</a> <a href="#">Map</a> <a href="#">Mgl</a>	-04:00
Belarus	<a href="#">region</a>	<a href="#">district</a>	<a href="#">Stats</a>		<a href="#">CIA</a> <a href="#">Map</a> <a href="#">Mgl</a> <a href="#">PDF</a>	+02:00 D
Belgium	<a href="#">province</a>	<a href="#">arrondissement</a>	<a href="#">Stats</a>	<a href="#">Post</a> <a href="#">Post</a>	<a href="#">CIA</a> <a href="#">Clik</a> <a href="#">Map</a> <a href="#">Mgl</a>	+01:00 D
Belize	<a href="#">district</a>	<a href="#">subdivision</a>	<a href="#">LoC</a>		<a href="#">CIA</a> <a href="#">Map</a>	-06:00
Benin	<a href="#">department</a>	<a href="#">commune</a>	<a href="#">Stats</a>		<a href="#">CIA</a> <a href="#">Map</a> <a href="#">Map</a> <a href="#">Mgl</a> <a href="#">PDF</a>	+01:00
Bermuda	<a href="#">parish</a>		<a href="#">Stats</a>	<a href="#">Post</a>	<a href="#">Map</a> <a href="#">Map</a>	-04:00 D
Bhutan	<a href="#">district</a>	<a href="#">subdistrict</a>	<a href="#">Stats</a> <a href="#">LoC</a>		<a href="#">Clik</a> <a href="#">Custom</a>	+06:00
Bolivia	<a href="#">department</a>	<a href="#">province</a>	<a href="#">Stats</a> <a href="#">LoC</a>		<a href="#">PDF</a> <a href="#">CIA</a> <a href="#">Mgl</a>	-04:00
Bosnia and Herzegovina	<a href="#">county</a>	<a href="#">commune</a>			<a href="#">PDF</a> <a href="#">CIA</a>	+01:00 D
Botswana	<a href="#">district</a>	<a href="#">sub-district</a>			<a href="#">CIA</a> <a href="#">Map</a> <a href="#">Mgl</a>	+02:00
Bouvet Island	<a href="#">none</a>					
Brazil	<a href="#">state</a>	<a href="#">microregion</a>	<a href="#">Stats</a>	<a href="#">Post</a>	<a href="#">CIA</a> <a href="#">Map</a> <a href="#">Mgl</a>	<a href="#">Zones</a> D
British Indian Ocean Territory	<a href="#">none</a>					+06:00
Brunei Darussalam	<a href="#">district</a>	<a href="#">mukim</a>			<a href="#">CIA</a> <a href="#">Mgl</a>	+08:00
Bulgaria	<a href="#">region</a>	<a href="#">municipality</a>	<a href="#">Stats</a> <a href="#">LoC</a>	<a href="#">Post</a>	<a href="#">CIA</a> <a href="#">Clik</a> <a href="#">Clik</a> <a href="#">Mgl</a> <a href="#">PDF</a>	+02:00 D
Burkina Faso	<a href="#">province</a>	<a href="#">department</a>	<a href="#">Stats</a>		<a href="#">CIA</a> <a href="#">Map</a> <a href="#">Map</a> <a href="#">Mgl</a> <a href="#">PDF</a>	00:00
Burundi	<a href="#">province</a>	<a href="#">commune</a>			<a href="#">CIA</a> <a href="#">Map</a> <a href="#">Map</a> <a href="#">PDF</a>	+02:00

**Country:** common English name of the country.

**Primary:** most frequent type of primary administrative division. If this item is a link, it leads to information updating the country's entry in "Administrative Subdivisions of Countries".

**Secondary:** most frequent type of secondary administrative division. Links are presented as in the Primary column.

**Statistics:** link to a site with statistical information, often including the area and population of each division. It will be the country's official statistical agency site, if there is one. "LoC" links to the tables in the appendix

# Links by Country (C)

[Buy data](#) [Donate](#)

If you don't find the country name you're looking for here, try the [Country cross-reference](#) page. International country calling codes have been moved to the [Country codes](#) page.

Country	Primary	Secondary	Stats	Postcode	Maps	TZs
Cambodia	<a href="#">province</a>	<a href="#">district</a>	<a href="#">Stats</a> <a href="#">LoC</a>		<a href="#">CIA</a> <a href="#">Clik</a> <a href="#">Map</a> <a href="#">Map</a> <a href="#">Mgl</a> <a href="#">PDF</a>	+07:00
Cameroon	<a href="#">region</a>	<a href="#">department</a>	<a href="#">Stats</a>		<a href="#">CIA</a> <a href="#">Map</a> <a href="#">Map</a> <a href="#">Mgl</a> <a href="#">PDF</a>	+01:00
Canada	<a href="#">province</a>	<a href="#">county</a>	<a href="#">Stats</a>		<a href="#">Atlas</a> <a href="#">CIA</a> <a href="#">Map</a> <a href="#">Mgl</a>	<a href="#">Zones</a> D
Cape Verde	<a href="#">county</a>	<a href="#">parish</a>	<a href="#">Stats</a>		<a href="#">CIA</a> <a href="#">Map</a> <a href="#">Mgl</a>	-01:00
Cayman Islands	<a href="#">district</a>			<a href="#">Post</a>	<a href="#">Map</a>	-05:00
Central African Republic	<a href="#">prefecture</a>	<a href="#">sub-prefecture</a>	<a href="#">Stats</a> <a href="#">Stats</a>		<a href="#">CIA</a> <a href="#">Map</a> <a href="#">Map</a> <a href="#">Mgl</a> <a href="#">PDF</a> <a href="#">PDF</a>	+01:00
Chad	<a href="#">region</a>	<a href="#">department</a>	<a href="#">Stats</a> <a href="#">LoC</a>		<a href="#">CIA</a> <a href="#">Map</a> <a href="#">Mgl</a> <a href="#">PDF</a> <a href="#">PDF</a>	+01:00
Chile	<a href="#">region</a>	<a href="#">province</a>	<a href="#">Stats</a> <a href="#">LoC</a>		<a href="#">Clik</a> <a href="#">Mgl</a>	<a href="#">Zones</a> D
China	<a href="#">province</a>	<a href="#">prefecture</a>	<a href="#">Stats</a> <a href="#">Stats</a> <a href="#">Stats</a>		<a href="#">CIA</a> <a href="#">Clik</a> <a href="#">Mgl</a>	+08:00
Christmas Island	<a href="#">none</a>					+07:00
Cocos (Keeling) Islands	<a href="#">none</a>					+06:30
Colombia	<a href="#">department</a>	<a href="#">municipality</a>	<a href="#">Stats</a>		<a href="#">CIA</a> <a href="#">Clik</a> <a href="#">Mgl</a>	-05:00
Comoros	<a href="#">autonomous island</a>				<a href="#">CIA</a> <a href="#">Mgl</a> <a href="#">PDF</a>	+03:00
Congo (Brazzaville)	<a href="#">region</a>	<a href="#">district</a>	<a href="#">Stats</a>		<a href="#">CIA</a> <a href="#">Clik</a> <a href="#">Map</a> <a href="#">Mgl</a> <a href="#">PDF</a> <a href="#">PDF</a>	+01:00
Congo (Kinshasa)	<a href="#">province</a>	<a href="#">zone</a>	<a href="#">LoC</a>		<a href="#">CIA</a> <a href="#">HCR</a> <a href="#">Map</a> <a href="#">Mgl</a> <a href="#">PDF</a>	<a href="#">Zones</a>
Cook Islands	<a href="#">none</a>		<a href="#">Stats</a>		<a href="#">Map</a>	-10:00
Costa Rica	<a href="#">province</a>	<a href="#">canton</a>	<a href="#">Stats</a>		<a href="#">Atlas</a> <a href="#">CIA</a> <a href="#">Mgl</a>	-06:00
Côte d'Ivoire	<a href="#">region</a>	<a href="#">department</a>	<a href="#">Stats</a>		<a href="#">CIA</a> <a href="#">Map</a> <a href="#">Mgl</a> <a href="#">PDF</a>	00:00
Croatia	<a href="#">county</a>	commune	<a href="#">Stats</a>		<a href="#">CIA</a> <a href="#">Clik</a> <a href="#">Map</a>	+01:00 D
Cuba	<a href="#">province</a>	<a href="#">municipality</a>	<a href="#">Stats</a> <a href="#">Stats</a>		<a href="#">CIA</a> <a href="#">Clik</a> <a href="#">Mgl</a>	-05:00 D
Cyprus	<a href="#">district</a>		<a href="#">Stats</a>	<a href="#">Post</a>	<a href="#">CIA</a> <a href="#">PDF</a> <a href="#">PDF</a>	+02:00 D
Czech Republic	<a href="#">region</a>	<a href="#">district</a>	<a href="#">Stats</a>		<a href="#">CIA</a> <a href="#">Map</a> <a href="#">Mgl</a> <a href="#">PDF</a>	+01:00 D

**Country:** common English name of the country.

**Primary:** most frequent type of primary administrative division. If this item is a link, it leads to information updating the country's entry in "Administrative Subdivisions of Countries".

**Secondary:** most frequent type of secondary administrative division. Links are presented as in the Primary column.

**Statistics:** link to a site with statistical information, often including the area and population of each division.

## Links by Country (D-F)

[Buy data](#) [Donate](#)

If you don't find the country name you're looking for here, try the [Country cross-reference](#) page. International country calling codes have been moved to the [Country codes](#) page.

Country	Primary	Secondary	Stats	Postcode	Maps	TZs
Denmark	<a href="#">region</a>	<a href="#">municipality</a>	<a href="#">Stats</a>	<a href="#">Post</a> <a href="#">Post</a>	<a href="#">CIA</a> <a href="#">Mgl</a>	+01:00 D
Djibouti	<a href="#">region</a>	commune			<a href="#">CIA</a> <a href="#">Map</a> <a href="#">Mgl</a>	+03:00
Dominica	<a href="#">parish</a>				<a href="#">CIA</a> <a href="#">Map</a> <a href="#">Mgl</a>	-04:00
Dominican Republic	<a href="#">province</a>	<a href="#">municipality</a>	<a href="#">Stats</a> <a href="#">LoC</a>	<a href="#">Post</a>	<a href="#">CIA</a> <a href="#">Map</a> <a href="#">Mgl</a>	-04:00
Ecuador	<a href="#">province</a>	<a href="#">canton</a>	<a href="#">Stats</a> <a href="#">LoC</a>		<a href="#">CIA</a> <a href="#">Mgl</a> <a href="#">PDF</a>	<a href="#">Zones</a>
Egypt	<a href="#">governorate</a>				<a href="#">CIA</a> <a href="#">Mgl</a> <a href="#">PDF</a>	+02:00 D
El Salvador	<a href="#">department</a>	<a href="#">municipio</a>	<a href="#">Stats</a> <a href="#">Stats</a>		<a href="#">CIA</a> <a href="#">Mgl</a> <a href="#">PDF</a>	-06:00
Equatorial Guinea	<a href="#">province</a>	<a href="#">district</a>	<a href="#">Stats</a>		<a href="#">CIA</a> <a href="#">Map</a> <a href="#">Mgl</a> <a href="#">PDF</a>	+01:00
Eritrea	<a href="#">region</a>	<a href="#">subregion</a>			<a href="#">CIA</a> <a href="#">HCR</a> <a href="#">Map</a> <a href="#">Map</a> <a href="#">Mgl</a>	+03:00
Estonia	<a href="#">county</a>	<a href="#">municipality</a>	<a href="#">Stats</a>	<a href="#">Post</a>	<a href="#">Atlas</a> <a href="#">CIA</a> <a href="#">Map</a>	+02:00 D
Ethiopia	<a href="#">state</a>	<a href="#">zone</a>	<a href="#">LoC</a>		<a href="#">CIA</a> <a href="#">Map</a> <a href="#">Map</a> <a href="#">Map</a> <a href="#">Map</a> <a href="#">Mgl</a>	+03:00
Falkland Islands	<a href="#">none</a>				<a href="#">Mgl</a>	-04:00 D
Faroe Islands	<a href="#">region</a>	<a href="#">commune</a>	<a href="#">Stats</a>	<a href="#">Post</a>		00:00 D
Fiji	<a href="#">division</a>	<a href="#">province</a>	<a href="#">Stats</a>		<a href="#">CIA</a> <a href="#">Mgl</a>	+12:00 D
Finland	<a href="#">region</a>	<a href="#">sub-region</a>	<a href="#">Stats</a> <a href="#">LoC</a>	<a href="#">Post</a>	<a href="#">Atlas</a> <a href="#">CIA</a> <a href="#">Map</a> <a href="#">Mgl</a>	+02:00 D
France	<a href="#">department</a>	<a href="#">arrondissement</a>	<a href="#">Stats</a> <a href="#">Stats</a>		<a href="#">Clik</a> <a href="#">Clik</a> <a href="#">Mgl</a>	+01:00 D
French Guiana	<a href="#">arrondissement</a>	<a href="#">commune</a>			<a href="#">CIA</a> <a href="#">Map</a> <a href="#">Mgl</a>	-03:00
French Polynesia	<a href="#">subdivision</a>	<a href="#">commune</a>		<a href="#">Post</a>	<a href="#">CIA</a> <a href="#">Map</a> <a href="#">Mgl</a>	<a href="#">Zones</a>
French Southern Territories	<a href="#">district</a>				<a href="#">Map</a>	+05:00

**Country:** common English name of the country.

**Primary:** most frequent type of primary administrative division. If this item is a link, it leads to information updating the country's entry in "Administrative Subdivisions of Countries".

**Secondary:** most frequent type of secondary administrative division. Links are presented as in the Primary column.

**Statistics:** link to a site with statistical information, often including the area and population of each division. It will be the country's official statistical agency site, if there is one. "LoC" links to the tables in the appendix

# Links by Country (G)

[Buy data](#) [Donate](#)

If you don't find the country name you're looking for here, try the [Country cross-reference](#) page. International country calling codes have been moved to the [Country codes](#) page.

Country	Primary	Secondary	Stats	Postcode	Maps	TZs
Gabon	<a href="#">province</a>	<a href="#">department</a>			<a href="#">CIA</a> <a href="#">Map</a> <a href="#">Map</a> <a href="#">Map</a> <a href="#">Mgl</a> <a href="#">PDF</a> <a href="#">PDF</a>	+01:00
Gambia	<a href="#">division</a>	<a href="#">district</a>	<a href="#">Stats</a>		<a href="#">CIA</a> <a href="#">Map</a> <a href="#">Map</a> <a href="#">Mgl</a> <a href="#">Mgl</a> <a href="#">PDF</a>	00:00
Georgia	<a href="#">region</a>	<a href="#">district</a>			<a href="#">PDF</a> <a href="#">CIA</a> <a href="#">Clik</a> <a href="#">Mgl</a>	+04:00
Germany	<a href="#">state</a>	<a href="#">district</a>	<a href="#">Stats</a> <a href="#">LoC</a>	<a href="#">Post</a>	<a href="#">CIA</a> <a href="#">Map</a> <a href="#">Map</a> <a href="#">Mgl</a>	+01:00 D
Ghana	<a href="#">region</a>	<a href="#">district</a>	<a href="#">LoC</a>		<a href="#">CIA</a> <a href="#">Map</a> <a href="#">Map</a> <a href="#">Mgl</a> <a href="#">PDF</a> <a href="#">PDF</a>	00:00
Gibraltar	<a href="#">none</a>					+01:00 D
Greece	<a href="#">department</a>	province			<a href="#">PDF</a> <a href="#">CIA</a> <a href="#">Mgl</a>	+02:00 D
Greenland	<a href="#">commune</a>	<a href="#">municipality</a>	<a href="#">Stats</a>		<a href="#">Custom</a> <a href="#">PDF</a>	<a href="#">Zones</a> D
Grenada	<a href="#">parish</a>				<a href="#">CIA</a> <a href="#">Mgl</a> <a href="#">PDF</a>	-04:00
Guadeloupe	<a href="#">arrondissement</a>	<a href="#">commune</a>			<a href="#">Map</a> <a href="#">Map</a>	-04:00
Guam	<a href="#">municipality</a>				<a href="#">CIA</a> <a href="#">Mgl</a> <a href="#">PDF</a> <a href="#">PDF</a>	+10:00
Guatemala	<a href="#">department</a>	<a href="#">municipality</a>			<a href="#">CIA</a> <a href="#">Clik</a> <a href="#">Mgl</a> <a href="#">PDF</a>	-06:00
Guernsey	<a href="#">parish</a>					00:00 D
Guinea	<a href="#">prefecture</a>	<a href="#">subprefecture</a>			<a href="#">PDF</a> <a href="#">CIA</a> <a href="#">Map</a> <a href="#">Map</a> <a href="#">Map</a> <a href="#">Mgl</a> <a href="#">PDF</a>	00:00
Guinea-Bissau	<a href="#">region</a>	<a href="#">sector</a>	<a href="#">Stats</a>		<a href="#">CIA</a> <a href="#">Map</a> <a href="#">Map</a> <a href="#">Mgl</a> <a href="#">PDF</a> <a href="#">PDF</a>	00:00
Guyana	<a href="#">region</a>	<a href="#">council</a>	<a href="#">Stats</a> <a href="#">LoC</a>		<a href="#">CIA</a> <a href="#">Mgl</a>	-04:00

**Country:** common English name of the country.

**Primary:** most frequent type of primary administrative division. If this item is a link, it leads to information updating the country's entry in "Administrative Subdivisions of Countries".

**Secondary:** most frequent type of secondary administrative division. Links are presented as in the Primary column.

**Statistics:** link to a site with statistical information, often including the area and population of each division. It will be the country's official statistical agency site, if there is one. "LoC" links to the tables in the appendix of a Library of Congress Country Study, whenever those tables have information about country subdivisions.




**Postcodes:** link to a page allowing lookup of postal codes, or a general-interest post office site.

**Maps:** link to a map of the country, showing divisions. "CIA" is one of a series of one-sheet, public-domain maps published by the Central Intelligence Agency. "FAO" is an outline map prepared by the U.N. Food and Agriculture Organization. "HCR" is a map from the U.N. High Commissioner for Refugees site. "Mgl"

## Links by Country (H-J)

[Buy data](#) [Donate](#)

If you don't find the country name you're looking for here, try the [Country cross-reference](#) page. International country calling codes have been moved to the [Country codes](#) page.

Country	Primary	Secondary	Stats 	Postcode 	Maps 	TZs
Haiti	<a href="#">department</a>	<a href="#">arrondissement</a>	<a href="#">Stats</a>		<a href="#">CIA</a> <a href="#">Mgl</a> <a href="#">PDF</a>	-05:00
Heard and McDonald Islands	<a href="#">none</a>				<a href="#">Map</a>	+05:00
Honduras	<a href="#">department</a>	<a href="#">municipality</a>	<a href="#">Stats</a> <a href="#">LoC</a>	<a href="#">Post</a>	<a href="#">CIA</a> <a href="#">Mgl</a> <a href="#">PDF</a> <a href="#">PDF</a>	-06:00
Hong Kong	<a href="#">district</a>	council	<a href="#">Stats</a>	<a href="#">Post</a>		+08:00
Hungary	<a href="#">county</a>	town-region	<a href="#">Stats</a>	<a href="#">Post</a>	<a href="#">CIA</a> <a href="#">Mgl</a>	+01:00 D
Iceland	<a href="#">region</a>	<a href="#">municipality</a>	<a href="#">Stats</a>	<a href="#">Post</a> <a href="#">Post</a>	<a href="#">Maps</a> <a href="#">Mgl</a>	00:00
India	<a href="#">state</a>	<a href="#">district</a>	<a href="#">Stats</a> <a href="#">Stats</a>	<a href="#">Post</a>	<a href="#">CIA</a> <a href="#">Clik</a> <a href="#">Clik</a> <a href="#">Map</a> <a href="#">Mgl</a>	+05:30
Indonesia	<a href="#">province</a>	<a href="#">regency</a>	<a href="#">Stats</a> <a href="#">LoC</a>	<a href="#">Post</a>	<a href="#">CIA</a> <a href="#">Mgl</a> <a href="#">PDF</a>	<a href="#">Zones</a>
Iran	<a href="#">province</a>	<a href="#">county</a>		<a href="#">Post</a>	<a href="#">CIA</a> <a href="#">Clik</a> <a href="#">Clik</a> <a href="#">Mgl</a> <a href="#">PDF</a>	+03:30 D
Iraq	<a href="#">province</a>	qadha	<a href="#">LoC</a>		<a href="#">CIA</a> <a href="#">Map</a> <a href="#">Mgl</a> <a href="#">PDF</a>	+03:00
Ireland	<a href="#">county</a>		<a href="#">Stats</a>	<a href="#">Post</a>	<a href="#">CIA</a> <a href="#">Clik</a> <a href="#">Mgl</a>	00:00 D
Isle of Man	<a href="#">sheading</a>	<a href="#">parish</a>			<a href="#">Map</a> <a href="#">Map</a> <a href="#">PDF</a>	00:00 D
Israel	<a href="#">district</a>	<a href="#">subdistrict</a>		<a href="#">Post</a>	<a href="#">CIA</a> <a href="#">Mgl</a> <a href="#">PDF</a>	+02:00 D
Italy	<a href="#">province</a>	<a href="#">commune</a>	<a href="#">Stats</a>	<a href="#">Post</a>	<a href="#">CIA</a> <a href="#">Mgl</a>	+01:00 D
Jamaica	<a href="#">parish</a>		<a href="#">Stats</a>		<a href="#">CIA</a> <a href="#">Map</a>	-05:00
Japan	<a href="#">prefecture</a>	<a href="#">county</a>	<a href="#">Stats</a>	<a href="#">Post</a>	<a href="#">CIA</a> <a href="#">Mgl</a>	+09:00
Jersey	<a href="#">parish</a>				<a href="#">Clik</a> <a href="#">Clik</a>	00:00 D
Jordan	<a href="#">province</a>	<a href="#">sub-district</a>	<a href="#">Stats</a>	<a href="#">Post</a>	<a href="#">CIA</a> <a href="#">Mgl</a>	+02:00 D

**Country:** common English name of the country.

**Primary:** most frequent type of primary administrative division. If this item is a link, it leads to information updating the country's entry in "Administrative Subdivisions of Countries".

**Secondary:** most frequent type of secondary administrative division. Links are presented as in the Primary column.

**Statistics:** link to a site with statistical information, often including the area and population of each division. It will be the country's official statistical agency site, if there is one. "LoC" links to the tables in the appendix of a Library of Congress Country Study, whenever those tables have information about country subdivisions.

**Postcodes:** link to a page allowing lookup of postal codes, or a general-interest post office site.

# Links by Country (K-L)

[Buy data](#) [Donate](#)

If you don't find the country name you're looking for here, try the [Country cross-reference](#) page. International country calling codes have been moved to the [Country codes](#) page.

Country	Primary	Secondary	Stats	Postcode	Maps	TZs
Kazakhstan	<a href="#">region</a>	<a href="#">rayon</a>		<a href="#">Post</a>	<a href="#">Clik</a> <a href="#">CIA</a> <a href="#">Mgl</a> <a href="#">PDF</a>	<a href="#">Zones</a>
Kenya	<a href="#">province</a>	<a href="#">district</a>			<a href="#">CIA</a> <a href="#">Map</a> <a href="#">Mgl</a> <a href="#">PDF</a>	+03:00
Kiribati	<a href="#">island group</a>				<a href="#">CIA</a> <a href="#">Mgl</a>	<a href="#">Zones</a>
Korea, North	<a href="#">province</a>	county			<a href="#">PDF</a> <a href="#">CIA</a> <a href="#">Map</a> <a href="#">Map</a> <a href="#">Mgl</a>	+09:00
Korea, South	<a href="#">province</a>	county			<a href="#">CIA</a> <a href="#">Map</a> <a href="#">Map</a> <a href="#">Mgl</a>	+09:00
Kuwait	<a href="#">governorate</a>				<a href="#">CIA</a>	+03:00
Kyrgyzstan	<a href="#">region</a>	<a href="#">district</a>			<a href="#">PDF</a> <a href="#">CIA</a> <a href="#">Map</a> <a href="#">Map</a> <a href="#">Maps</a> <a href="#">Mgl</a>	+06:00
Laos	<a href="#">province</a>	<a href="#">district</a>	<a href="#">LoC</a>		<a href="#">PDF</a> <a href="#">CIA</a> <a href="#">Map</a> <a href="#">Mgl</a>	+07:00
Latvia	<a href="#">municipality</a>		<a href="#">Stats</a>	<a href="#">Post</a>	<a href="#">PDF</a> <a href="#">CIA</a> <a href="#">PDF</a>	+02:00 D
Lebanon	<a href="#">province</a>	<a href="#">county</a>	<a href="#">LoC</a>		<a href="#">CIA</a> <a href="#">Clik</a> <a href="#">Map</a> <a href="#">Mgl</a>	+02:00 D
Lesotho	<a href="#">district</a>	<a href="#">council</a>	<a href="#">Stats</a>		<a href="#">CIA</a> <a href="#">Map</a> <a href="#">Mgl</a>	+02:00
Liberia	<a href="#">county</a>	<a href="#">district</a>			<a href="#">PDF</a> <a href="#">CIA</a> <a href="#">Map</a> <a href="#">Map</a> <a href="#">Mgl</a> <a href="#">PDF</a>	00:00
Libya	<a href="#">district</a>				<a href="#">PDF</a> <a href="#">CIA</a> <a href="#">Mgl</a>	+02:00
Liechtenstein	<a href="#">commune</a>		<a href="#">Stats</a>	<a href="#">List</a>	<a href="#">Map</a>	+01:00 D
Lithuania	<a href="#">county</a>	<a href="#">municipality</a>	<a href="#">Stats</a>	<a href="#">Post</a> <a href="#">Post</a>	<a href="#">CIA</a>	+02:00 D
Luxembourg	<a href="#">district</a>	<a href="#">canton</a>		<a href="#">Post</a> <a href="#">Post</a>	<a href="#">CIA</a> <a href="#">Mgl</a>	+01:00 D

**Country:** common English name of the country.

**Primary:** most frequent type of primary administrative division. If this item is a link, it leads to information updating the country's entry in "Administrative Subdivisions of Countries".

**Secondary:** most frequent type of secondary administrative division. Links are presented as in the Primary column.

**Statistics:** link to a site with statistical information, often including the area and population of each division. It will be the country's official statistical agency site, if there is one. "LoC" links to the tables in the appendix of a Library of Congress Country Study, whenever those tables have information about country subdivisions.

**Postcodes:** link to a page allowing lookup of postal codes, or a general-interest post office site.

**Maps:** link to a map of the country, showing divisions. "CIA" is one of a series of one-sheet, public-domain maps published by the Central Intelligence Agency. "FAO" is an outline map prepared by the U.N. Food and Agriculture Organization. "HCR" is a map from the U.N. High Commissioner for Refugees site. "Mgl" is a proprietary map created by Magellan. "Clik" is a map with clickable divisions. "Custom" is a map customized for this Web site. "PDF" is a file formatted for Adobe Acrobat ([free download](#)).

**TZs:** add or subtract the time interval, shown as +-hh:mm, from UTC (Coordinated Universal Time)



# Links by Country (M)

[Buy data](#) [Donate](#)

If you don't find the country name you're looking for here, try the [Country cross-reference](#) page. International country calling codes have been moved to the [Country codes](#) page.

Country	Primary	Secondary	Stats	Postcode	Maps	TZs
Macau	<a href="#">district</a>	<a href="#">parish</a>			<a href="#">CIA</a>	+08:00
Macedonia	<a href="#">municipality</a>		<a href="#">Stats</a>	<a href="#">Post</a>	<a href="#">CIA</a> <a href="#">Clik</a> <a href="#">PDF</a>	+01:00 D
Madagascar	<a href="#">province</a>	<a href="#">region</a>			<a href="#">CIA</a> <a href="#">Mgl</a>	+03:00
Malawi	<a href="#">district</a>		<a href="#">Stats</a>		<a href="#">Atlas</a> <a href="#">CIA</a> <a href="#">Map</a> <a href="#">Mgl</a> <a href="#">PDF</a>	+02:00
Malaysia	<a href="#">state</a>	<a href="#">district</a>	<a href="#">Stats</a>	<a href="#">Post</a>	<a href="#">CIA</a> <a href="#">Mgl</a>	+08:00
Maldives	<a href="#">atoll</a>		<a href="#">Stats</a>		<a href="#">Map</a>	+05:00
Mali	<a href="#">region</a>	<a href="#">circle</a>			<a href="#">CIA</a> <a href="#">Map</a> <a href="#">Map</a> <a href="#">Map</a> <a href="#">Mgl</a> <a href="#">PDF</a>	00:00
Malta	<a href="#">region</a>	<a href="#">locality</a>	<a href="#">Stats</a>		<a href="#">Map</a> <a href="#">Map</a>	+01:00 D
Marshall Islands	<a href="#">none</a>	<a href="#">municipality</a>	<a href="#">Stats</a>		<a href="#">Atlas</a> <a href="#">Mgl</a>	+12:00
Martinique	<a href="#">arrondissement</a>	<a href="#">commune</a>			<a href="#">Map</a>	-04:00
Mauritania	<a href="#">region</a>	<a href="#">department</a>	<a href="#">Stats</a>		<a href="#">CIA</a> <a href="#">Map</a> <a href="#">Mgl</a>	00:00
Mauritius	<a href="#">district</a>				<a href="#">CIA</a> <a href="#">Map</a> <a href="#">Mgl</a>	+04:00 D
Mayotte	<a href="#">none</a>	<a href="#">commune</a>				+03:00
Mexico	<a href="#">state</a>	<a href="#">municipality</a>	<a href="#">Stats</a>		<a href="#">Atlas</a> <a href="#">Atlas</a> <a href="#">CIA</a> <a href="#">Map</a> <a href="#">Map</a> <a href="#">Mgl</a>	<a href="#">Zones</a> D
Micronesia	<a href="#">state</a>	<a href="#">municipality</a>	<a href="#">Stats</a> <a href="#">Stats</a>		<a href="#">CIA</a>	<a href="#">Zones</a>
Moldova	<a href="#">district</a>		<a href="#">Stats</a> <a href="#">Stats</a>		<a href="#">CIA</a> <a href="#">Map</a> <a href="#">PDF</a>	+02:00 D
Monaco	<a href="#">commune</a>		<a href="#">Stats</a>			+01:00 D
Mongolia	<a href="#">province</a>	<a href="#">soum</a>			<a href="#">CIA</a> <a href="#">Map</a> <a href="#">Mgl</a> <a href="#">PDF</a>	<a href="#">Zones</a>
Montenegro	<a href="#">commune</a>	<a href="#">settlement</a>			<a href="#">CIA</a> <a href="#">Mgl</a>	+01:00 D
Montserrat	<a href="#">parish</a>				<a href="#">Custom</a>	-04:00
Morocco	<a href="#">region</a>	<a href="#">prefecture</a>		<a href="#">Post</a> <a href="#">Post</a>	<a href="#">CIA</a> <a href="#">Mgl</a> <a href="#">PDF</a>	00:00 D
Mozambique	<a href="#">province</a>	<a href="#">district</a>	<a href="#">Stats</a>	<a href="#">Post</a>	<a href="#">CIA</a> <a href="#">Map</a> <a href="#">Map</a> <a href="#">Mgl</a> <a href="#">PDF</a> <a href="#">PDF</a>	+02:00
Myanmar	<a href="#">division</a>	<a href="#">district</a>			<a href="#">CIA</a> <a href="#">Mgl</a> <a href="#">PDF</a>	+06:30

**Country:** common English name of the country.

**Primary:** most frequent type of primary administrative division. If this item is a link, it leads to information updating the country's entry in "Administrative Subdivisions of Countries".




**Secondary:** most frequent type of secondary administrative division. Links are presented as in the Primary



# Links by Country (N-O)

[Buy data](#) [Donate](#)

If you don't find the country name you're looking for here, try the [Country cross-reference](#) page. International country calling codes have been moved to the [Country codes](#) page.

Country	Primary	Secondary	Stats 	Postcode 	Maps 	TZs
Namibia	<a href="#">region</a>	<a href="#">constituency</a>		<a href="#">Post</a>	<a href="#">CIA</a> <a href="#">Map</a> <a href="#">Map</a> <a href="#">Mgl</a>	+01:00 D
Nauru	<a href="#">district</a>				<a href="#">CIA</a> <a href="#">Mgl</a>	+12:00
Nepal	<a href="#">region</a>	<a href="#">district</a>	<a href="#">Stats</a> <a href="#">LoC</a>		<a href="#">CIA</a> <a href="#">Map</a> <a href="#">Map</a> <a href="#">Mgl</a>	+05:45
Netherlands	<a href="#">province</a>	<a href="#">municipality</a>	<a href="#">Stats</a>	<a href="#">Post</a>	<a href="#">CIA</a> <a href="#">Mgl</a>	+01:00 D
Netherlands Antilles	<a href="#">island region</a>		<a href="#">Stats</a>		<a href="#">CIA</a> <a href="#">Map</a>	-04:00
New Caledonia	<a href="#">province</a>	<a href="#">commune</a>		<a href="#">Post</a>	<a href="#">CIA</a> <a href="#">Map</a>	+11:00
New Zealand	<a href="#">region</a>	<a href="#">district</a>	<a href="#">Stats</a>	<a href="#">Post</a>	<a href="#">Map</a> <a href="#">North</a> <a href="#">South</a>	<a href="#">Zones</a> D
Nicaragua	<a href="#">department</a>	<a href="#">municipality</a>	<a href="#">LoC</a>		<a href="#">PDF</a> <a href="#">CIA</a> <a href="#">Mgl</a>	-06:00
Niger	<a href="#">region</a>	<a href="#">department</a>	<a href="#">Stats</a>		<a href="#">CIA</a> <a href="#">Map</a> <a href="#">Map</a> <a href="#">Mgl</a> <a href="#">PDF</a>	+01:00
Nigeria	<a href="#">state</a>	<a href="#">l. g. a.</a>	<a href="#">Stats</a> <a href="#">LoC</a>		<a href="#">CIA</a> <a href="#">Map</a> <a href="#">Map</a> <a href="#">Map</a> <a href="#">Mgl</a> <a href="#">PDF</a>	+01:00
Niue	<a href="#">none</a>	<a href="#">village</a>				-11:00
Norfolk Island	<a href="#">none</a>					+11:30
Northern Mariana Islands	<a href="#">municipality</a>				<a href="#">PDF</a> <a href="#">CIA</a>	+10:00
Norway	<a href="#">county</a>	<a href="#">municipality</a>	<a href="#">Stats</a>	<a href="#">Post</a> <a href="#">Map</a>	<a href="#">CIA</a> <a href="#">Clik</a> <a href="#">Mgl</a>	+01:00 D
Oman	<a href="#">region</a>	<a href="#">district</a>	<a href="#">Stats</a>		<a href="#">CIA</a> <a href="#">Clik</a> <a href="#">Clik</a> <a href="#">Map</a>	+04:00

**Country:** common English name of the country.

**Primary:** most frequent type of primary administrative division. If this item is a link, it leads to information updating the country's entry in "Administrative Subdivisions of Countries".

**Secondary:** most frequent type of secondary administrative division. Links are presented as in the Primary column.

**Statistics:** link to a site with statistical information, often including the area and population of each division. It will be the country's official statistical agency site, if there is one. "LoC" links to the tables in the appendix of a Library of Congress Country Study, whenever those tables have information about country subdivisions.

**Postcodes:** link to a page allowing lookup of postal codes, or a general-interest post office site.

**Maps:** link to a map of the country, showing divisions. "CIA" is one of a series of one-sheet, public-domain maps published by the Central Intelligence Agency. "FAO" is an outline map prepared by the U.N. Food and Agriculture Organization. "HCR" is a map from the U.N. High Commissioner for Refugees site. "Mgl" is a proprietary map created by Magellan. "Clik" is a map with clickable divisions. "Custom" is a map customized for this Web site. "PDF" is a file formatted for Adobe Acrobat ([free download](#)).

**TZs:** add or subtract the time interval, shown as +-hh:mm, from UTC (Coordinated Universal Time) to get local standard time. A "D" means that daylight saving time is observed in local summer. "Zones"

# Links by Country (P-R)

[Buy data](#) [Donate](#)

If you don't find the country name you're looking for here, try the [Country cross-reference](#) page. International country calling codes have been moved to the [Country codes](#) page.

Country	Primary	Secondary	Stats	Postcode	Maps	TZs
Pakistan	<a href="#">province</a>	<a href="#">division</a>	<a href="#">Stats</a>		<a href="#">CIA</a> <a href="#">Mgl</a> <a href="#">PDF</a>	+05:00 D
Palau	<a href="#">state</a>				<a href="#">CIA</a>	+09:00
Palestine	<a href="#">district</a>	<a href="#">governorate</a>	<a href="#">Stats</a>			+02:00 D
Panama	<a href="#">province</a>	<a href="#">district</a>	<a href="#">LoC</a>		<a href="#">CIA</a> <a href="#">Mgl</a>	-05:00
Papua New Guinea	<a href="#">province</a>	<a href="#">district</a>	<a href="#">Stats</a>		<a href="#">PDF</a> <a href="#">CIA</a> <a href="#">Map</a> <a href="#">Mgl</a>	+10:00
Paraguay	<a href="#">department</a>	<a href="#">district</a>	<a href="#">Stats</a>	<a href="#">Post</a>	<a href="#">CIA</a> <a href="#">Mgl</a> <a href="#">PDF</a>	-04:00 D
Peru	<a href="#">region</a>	<a href="#">province</a>	<a href="#">Stats</a> <a href="#">LoC</a>		<a href="#">CIA</a> <a href="#">Clik</a> <a href="#">Mgl</a> <a href="#">PDF</a>	-05:00
Philippines	<a href="#">province</a>	<a href="#">municipality</a>	<a href="#">Stats</a> <a href="#">Stats</a>	<a href="#">Post</a> <a href="#">Post</a>	<a href="#">CIA</a> <a href="#">Atlas</a> <a href="#">Mgl</a>	+08:00
Pitcairn	<a href="#">none</a>					-08:00
Poland	<a href="#">province</a>	<a href="#">county</a>	<a href="#">Stats</a>		<a href="#">CIA</a> <a href="#">Map</a> <a href="#">Mgl</a> <a href="#">PDF</a>	+01:00 D
Portugal	<a href="#">district</a>	<a href="#">municipality</a>	<a href="#">Stats</a> <a href="#">LoC</a>		<a href="#">CIA</a> <a href="#">Mgl</a>	<a href="#">Zones</a> D
Puerto Rico	<a href="#">municipality</a>	barrio	<a href="#">Stats</a>	<a href="#">Post</a>	<a href="#">PDF</a>	-04:00
Qatar	<a href="#">municipality</a>		<a href="#">Stats</a>		<a href="#">CIA</a> <a href="#">Map</a> <a href="#">Map</a>	+03:00
Reunion	<a href="#">arrondissement</a>	<a href="#">commune</a>			<a href="#">CIA</a> <a href="#">Map</a> <a href="#">Mgl</a>	+04:00
Romania	<a href="#">county</a>	<a href="#">commune</a>	<a href="#">Stats</a>		<a href="#">PDF</a> <a href="#">CIA</a> <a href="#">CIA</a> <a href="#">Mgl</a>	+02:00 D
Russian Federation	<a href="#">subject</a>	<a href="#">raion</a>		<a href="#">Post</a>	<a href="#">CIA</a> <a href="#">Clik</a> <a href="#">Map</a> <a href="#">Mgl</a>	<a href="#">Zones</a> D
Rwanda	<a href="#">province</a>	<a href="#">district</a>			<a href="#">Atlas</a> <a href="#">CIA</a> <a href="#">Mgl</a> <a href="#">PDF</a>	+02:00

**Country:** common English name of the country.

**Primary:** most frequent type of primary administrative division. If this item is a link, it leads to information updating the country's entry in "Administrative Subdivisions of Countries".

**Secondary:** most frequent type of secondary administrative division. Links are presented as in the Primary column.

**Statistics:** link to a site with statistical information, often including the area and population of each division. It will be the country's official statistical agency site, if there is one. "LoC" links to the tables in the appendix of a Library of Congress Country Study, whenever those tables have information about country subdivisions.

**Postcodes:** link to a page allowing lookup of postal codes, or a general-interest post office site.

**Maps:** link to a map of the country, showing divisions. "CIA" is one of a series of one-sheet, public-domain maps published by the Central Intelligence Agency. "FAO" is an outline map prepared by the U.N. Food and Agriculture Organization. "HCR" is a map from the U.N. High Commissioner for Refugees site. "Mgl" is a proprietary map created by Magellan. "Clik" is a map with clickable divisions. "Custom" is a map

# Links by Country (S)

[Buy data](#) [Donate](#)

If you don't find the country name you're looking for here, try the [Country cross-reference](#) page. International country calling codes have been moved to the [Country codes](#) page.

Country	Primary	Secondary	Stats 	Postcode 	Maps 	TZs
Saint Barthélemy	<a href="#">none</a>					-04:00
Saint Helena	<a href="#">dependency</a>					00:00
Saint Kitts and Nevis	<a href="#">parish</a>				<a href="#">CIA</a> <a href="#">Kitts</a> <a href="#">Nevis</a> <a href="#">Mgl</a>	-04:00
Saint Lucia	<a href="#">district</a>		<a href="#">Stats</a>		<a href="#">CIA</a> <a href="#">Map</a> <a href="#">Map</a> <a href="#">Map</a> <a href="#">Map</a> <a href="#">Mgl</a>	-04:00
Saint Martin	<a href="#">none</a>					-04:00
Saint Pierre and Miquelon	<a href="#">commune</a>				<a href="#">Map</a> <a href="#">Map</a>	-03:00 D
Saint Vincent and the Grenadines	<a href="#">parish</a>				<a href="#">CIA</a> <a href="#">Mgl</a>	-04:00
Samoa	<a href="#">district</a>		<a href="#">Stats</a> <a href="#">Stats</a>		<a href="#">CIA</a>	-11:00 D
San Marino	<a href="#">municipality</a>		<a href="#">Stats</a>			+01:00 D
Sao Tome and Principe	<a href="#">municipality</a>	<a href="#">district</a>			<a href="#">Mgl</a>	00:00
Saudi Arabia	<a href="#">region</a>	<a href="#">governorate</a>			<a href="#">CIA</a> <a href="#">Mgl</a>	+03:00
Senegal	<a href="#">region</a>	<a href="#">department</a>	<a href="#">Stats</a>		<a href="#">CIA</a> <a href="#">Map</a> <a href="#">Mgl</a> <a href="#">PDF</a> <a href="#">PDF</a>	00:00
Serbia	<a href="#">district</a>	<a href="#">municipality</a>			<a href="#">CIA</a> <a href="#">Mgl</a>	+01:00 D
Seychelles	<a href="#">district</a>	subdistrict			<a href="#">CIA</a>	+04:00
Sierra Leone	<a href="#">province</a>	<a href="#">district</a>	<a href="#">Stats</a>		<a href="#">CIA</a> <a href="#">Map</a> <a href="#">Mgl</a> <a href="#">PDF</a>	00:00
Singapore	<a href="#">district</a>		<a href="#">Stats</a>	<a href="#">Post</a>	<a href="#">Clik</a>	+08:00
Slovakia	<a href="#">region</a>	<a href="#">district</a>	<a href="#">Stats</a> <a href="#">Stats</a>	<a href="#">Post</a>	<a href="#">CIA</a> <a href="#">PDF</a>	+01:00 D
Slovenia	<a href="#">region</a>	<a href="#">commune</a>	<a href="#">Stats</a>	<a href="#">Post</a>		+01:00 D
Solomon Islands	<a href="#">province</a>	<a href="#">ward</a>			<a href="#">Map</a> <a href="#">Map</a> <a href="#">Mgl</a>	+11:00
Somalia	<a href="#">region</a>	<a href="#">district</a>			<a href="#">CIA</a> <a href="#">Map</a> <a href="#">Mgl</a> <a href="#">PDF</a>	+03:00
South Africa	<a href="#">province</a>	<a href="#">municipality</a>			<a href="#">CIA</a> <a href="#">Map</a> <a href="#">Mgl</a> <a href="#">PDF</a>	+02:00

South Georgia and South Sandwich Islands	<a href="#">none</a>				<a href="#">Map</a>	-02:00
Spain	<a href="#">province</a>	<a href="#">municipality</a>	<a href="#">Stats</a>	<a href="#">LoC</a>	<a href="#">Post</a>	<a href="#">Clik</a> <a href="#">Mgl</a> <a href="#">Zones</a> <a href="#">D</a>
Sri Lanka	<a href="#">district</a>	<a href="#">division</a>	<a href="#">Stats</a>			<a href="#">CIA</a> <a href="#">Mgl</a> <a href="#">PDF</a> +05:30
Sudan	<a href="#">state</a>	district	<a href="#">LoC</a>			<a href="#">CIA</a> <a href="#">Map</a> <a href="#">Maps</a> <a href="#">Maps</a> <a href="#">Mgl</a> <a href="#">PDF</a> +03:00
Suriname	<a href="#">district</a>	<a href="#">ressort</a>				<a href="#">CIA</a> <a href="#">Map</a> <a href="#">Mgl</a> -03:00
Svalbard and Jan Mayen Islands	<a href="#">territory</a>	<a href="#">authority</a>				+01:00 D
Swaziland	<a href="#">region</a>	<a href="#">constituency</a>	<a href="#">Stats</a>			<a href="#">CIA</a> <a href="#">Mgl</a> +02:00
Sweden	<a href="#">county</a>	<a href="#">municipality</a>	<a href="#">Stats</a>		<a href="#">Post</a>	<a href="#">CIA</a> <a href="#">Mgl</a> +01:00 D
Switzerland	<a href="#">canton</a>	<a href="#">district</a>	<a href="#">Stats</a>			<a href="#">CIA</a> <a href="#">Clik</a> <a href="#">Clik</a> <a href="#">Clik</a> <a href="#">Mgl</a> +01:00 D
Syrian Arab Republic	<a href="#">province</a>	<a href="#">district</a>	<a href="#">Stats</a>		<a href="#">Post</a>	<a href="#">CIA</a> <a href="#">Map</a> <a href="#">Mgl</a> <a href="#">PDF</a> +02:00 D

**Country:** common English name of the country.

**Primary:** most frequent type of primary administrative division. If this item is a link, it leads to information updating the country's entry in "Administrative Subdivisions of Countries".

**Secondary:** most frequent type of secondary administrative division. Links are presented as in the Primary column.

**Statistics:** link to a site with statistical information, often including the area and population of each division. It will be the country's official statistical agency site, if there is one. "LoC" links to the tables in the appendix of a Library of Congress Country Study, whenever those tables have information about country subdivisions.

**Postcodes:** link to a page allowing lookup of postal codes, or a general-interest post office site.

**Maps:** link to a map of the country, showing divisions. "CIA" is one of a series of one-sheet, public-domain maps published by the Central Intelligence Agency. "FAO" is an outline map prepared by the U.N. Food and Agriculture Organization. "HCR" is a map from the U.N. High Commissioner for Refugees site. "Mgl" is a proprietary map created by Magellan. "Clik" is a map with clickable divisions. "Custom" is a map customized for this Web site. "PDF" is a file formatted for Adobe Acrobat ([free download](#)).

**TZs:** add or subtract the time interval, shown as +-hh:mm, from UTC (Coordinated Universal Time) to get local standard time. A "D" means that daylight saving time is observed in local summer. "Zones" means the country has several time zones (but small remote areas like Easter Island are ignored for this purpose). Links are to a page with geographical and historical details about the country's time zones.

To find links for another country, click on its initial letter here:

**A B C D E F G H I J K L M N O P Q R S T U V W X Y Z**

To find out which pages on this site have recently been updated, visit the [newsletter](#) page.

# Links by Country (T-U)

[Buy data](#) [Donate](#)

If you don't find the country name you're looking for here, try the [Country cross-reference](#) page. International country calling codes have been moved to the [Country codes](#) page.

Country	Primary	Secondary	Stats 	Postcode 	Maps 	TZs
Taiwan	<a href="#">province</a>	<a href="#">county</a>			<a href="#">CIA</a> <a href="#">Map</a> <a href="#">Mgl</a>	+08:00
Tajikistan	<a href="#">region</a>	<a href="#">raion</a>		<a href="#">Post</a>	<a href="#">CIA</a> <a href="#">Mgl</a> <a href="#">PDF</a>	+05:00
Tanzania	<a href="#">region</a>	<a href="#">district</a>	<a href="#">Stats</a> <a href="#">Stats</a>		<a href="#">CIA</a> <a href="#">Map</a> <a href="#">Mgl</a> <a href="#">PDF</a> <a href="#">PDF</a>	+03:00
Thailand	<a href="#">province</a>	<a href="#">district</a>			<a href="#">CIA</a> <a href="#">Map</a> <a href="#">Map</a> <a href="#">Map</a> <a href="#">Mgl</a> <a href="#">PDF</a>	+07:00
Timor-Leste	<a href="#">district</a>	<a href="#">subdistrict</a>	<a href="#">Stats</a>		<a href="#">Map</a> <a href="#">PDF</a>	+09:00
Togo	<a href="#">region</a>	<a href="#">prefecture</a>	<a href="#">Stats</a>		<a href="#">CIA</a> <a href="#">Map</a> <a href="#">Map</a> <a href="#">Mgl</a> <a href="#">PDF</a>	00:00
Tokelau	<a href="#">atoll</a>					-10:00
Tonga	<a href="#">island group</a>	<a href="#">district</a>	<a href="#">Stats</a>		<a href="#">CIA</a> <a href="#">Mgl</a>	+13:00
Trinidad and Tobago	<a href="#">county</a>		<a href="#">Stats</a>		<a href="#">CIA</a> <a href="#">Map</a> <a href="#">Mgl</a>	-04:00
Tunisia	<a href="#">governorate</a>	<a href="#">delegation</a>	<a href="#">Stats</a>		<a href="#">CIA</a> <a href="#">Clik</a> <a href="#">Clik</a> <a href="#">Map</a> <a href="#">Mgl</a>	+01:00
Turkey	<a href="#">province</a>	<a href="#">district</a>	<a href="#">Stats</a>		<a href="#">CIA</a> <a href="#">Clik</a> <a href="#">Mgl</a>	+02:00 D
Turkmenistan	<a href="#">province</a>	<a href="#">district</a>			<a href="#">PDF</a> <a href="#">CIA</a> <a href="#">Mgl</a>	+05:00
Turks and Caicos Islands	<a href="#">none</a>		<a href="#">Stats</a>		<a href="#">Map</a> <a href="#">Map</a>	-05:00 D
Tuvalu	<a href="#">island</a> <a href="#">council</a>		<a href="#">Stats</a>			+12:00
Uganda	<a href="#">district</a>	<a href="#">county</a>	<a href="#">Stats</a>		<a href="#">CIA</a> <a href="#">Clik</a> <a href="#">Map</a> <a href="#">Map</a> <a href="#">Mgl</a> <a href="#">PDF</a>	+03:00
Ukraine	<a href="#">region</a>	<a href="#">raion</a>	<a href="#">Stats</a>	<a href="#">Post</a>	<a href="#">Atlas</a> <a href="#">CIA</a> <a href="#">Mgl</a> <a href="#">PDF</a>	+02:00 D
United Arab Emirates	<a href="#">emirate</a>		<a href="#">LoC</a>		<a href="#">CIA</a> <a href="#">Mgl</a>	+04:00
United Kingdom	<a href="#">county</a>	<a href="#">district</a>	<a href="#">Stats</a> <a href="#">Nire</a> <a href="#">Nire</a> <a href="#">Scotland</a> <a href="#">Wales</a>	<a href="#">Post</a>	<a href="#">Atlas</a> <a href="#">Atlas</a> <a href="#">CIA</a> <a href="#">England</a> <a href="#">E&amp;W</a> <a href="#">Scotland</a> <a href="#">S&amp;NI</a> <a href="#">Wales</a> <a href="#">Wales</a> <a href="#">Mgl</a> <a href="#">PDF</a>	00:00 D
United States Minor Outlying Islands	<a href="#">territory</a>				<a href="#">Map</a>	<a href="#">Zones</a>
United States of America	<a href="#">state</a>	<a href="#">county</a>	<a href="#">Stats</a> <a href="#">Stats</a>	<a href="#">Post</a>	<a href="#">Atlas</a> <a href="#">CIA</a> <a href="#">Clik</a> <a href="#">Clik</a> <a href="#">Map</a> <a href="#">Mgl</a>	<a href="#">Zones</a> D
Uruguay	<a href="#">department</a>		<a href="#">Stats</a> <a href="#">Stats</a> <a href="#">LoC</a>		<a href="#">CIA</a> <a href="#">Map</a> <a href="#">Mgl</a>	-03:00 D
Uzbekistan	<a href="#">region</a>	<a href="#">district</a>		<a href="#">Post</a>	<a href="#">PDF</a> <a href="#">CIA</a> <a href="#">Mgl</a>	+05:00

# Links by Country (V-Z)

[Buy data](#) [Donate](#)

If you don't find the country name you're looking for here, try the [Country cross-reference](#) page. International country calling codes have been moved to the [Country codes](#) page.

Country	Primary	Secondary	Stats ☒	Postcode ☒	Maps ☒	TZs
Vanuatu	<a href="#">province</a>	<a href="#">council</a>	<a href="#">Stats</a>		<a href="#">CIA</a>	+11:00
Vatican City	<a href="#">none</a>					+01:00 D
Venezuela	<a href="#">state</a>	<a href="#">municipality</a>	<a href="#">Stats</a>	<a href="#">LoC</a>	<a href="#">Post</a>	<a href="#">CIA</a> <a href="#">Clik</a> <a href="#">Mgl</a>
Vietnam	<a href="#">province</a>	<a href="#">district</a>	<a href="#">LoC</a>		<a href="#">CIA</a> <a href="#">Map</a> <a href="#">Mgl</a>	+07:00
Virgin Islands, British	<a href="#">none</a>		<a href="#">Stats</a>		<a href="#">Map</a>	-04:00
Virgin Islands, U.S.	<a href="#">district</a>	<a href="#">subdistrict</a>		<a href="#">Post</a>	<a href="#">Croix</a> <a href="#">John</a> <a href="#">Thomas</a> <a href="#">PDF</a>	-04:00
Wallis and Futuna Islands	<a href="#">kingdom</a>	<a href="#">district</a>	<a href="#">Stats</a>		<a href="#">Map</a> <a href="#">Map</a> <a href="#">Map</a>	+12:00
Western Sahara	<a href="#">province</a>				<a href="#">CIA</a> <a href="#">Map</a>	00:00
Yemen	<a href="#">governorate</a>	<a href="#">district</a>	<a href="#">Stats</a>		<a href="#">CIA</a> <a href="#">Custom</a>	+03:00
Zambia	<a href="#">province</a>	<a href="#">district</a>	<a href="#">Stats</a>		<a href="#">CIA</a> <a href="#">Mgl</a> <a href="#">PDF</a>	+02:00
Zimbabwe	<a href="#">province</a>	<a href="#">district</a>			<a href="#">CIA</a> <a href="#">Mgl</a> <a href="#">PDF</a>	+02:00

**Country:** common English name of the country.

**Primary:** most frequent type of primary administrative division. If this item is a link, it leads to information updating the country's entry in "Administrative Subdivisions of Countries".

**Secondary:** most frequent type of secondary administrative division. Links are presented as in the Primary column.

**Statistics:** link to a site with statistical information, often including the area and population of each division. It will be the country's official statistical agency site, if there is one. "LoC" links to the tables in the appendix of a Library of Congress Country Study, whenever those tables have information about country subdivisions.

**Postcodes:** link to a page allowing lookup of postal codes, or a general-interest post office site.

**Maps:** link to a map of the country, showing divisions. "CIA" is one of a series of one-sheet, public-domain maps published by the Central Intelligence Agency. "FAO" is an outline map prepared by the U.N. Food and Agriculture Organization. "HCR" is a map from the U.N. High Commissioner for Refugees site. "Mgl" is a proprietary map created by Magellan. "Clik" is a map with clickable divisions. "Custom" is a map customized for this Web site. "PDF" is a file formatted for Adobe Acrobat ([free download](#)).

**TZs:** add or subtract the time interval, shown as +-hh:mm, from UTC (Coordinated Universal Time) to get local standard time. A "D" means that daylight saving time is observed in local summer. "Zones" means the country has several time zones (but small remote areas like Easter Island are ignored for this purpose). Links are to a page with geographical and historical details about the country's time zones.

To find links for another country, click on its initial letter here: